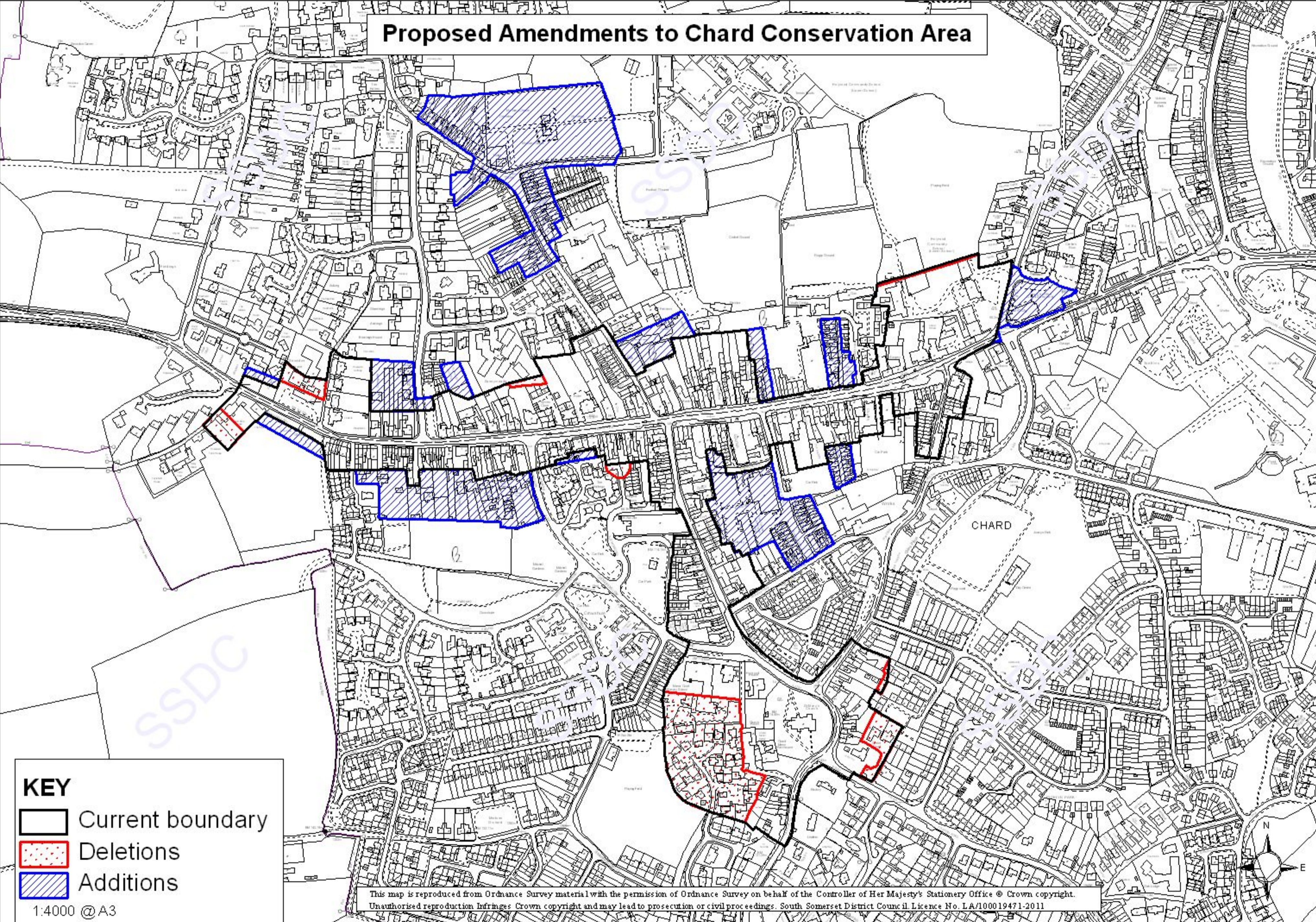





Proposed Amendments to Chard Conservation Area



KEY

-  Current boundary
-  Deletions
-  Additions

This map is reproduced from Ordnance Survey material with the permission of Ordnance Survey on behalf of the Controller of Her Majesty's Stationery Office © Crown copyright. Unauthorised reproduction infringes Crown copyright and may lead to prosecution or civil proceedings. South Somerset District Council Licence No. LA/100019471-2011

1:4000 @ A3